











Location	Name	Interest	Altitude	Departure points	Gain.	Hiking times
Vallorcine	Cascade de Bérard  06 87 19 79 41	<b>Refreshment bar at the entrance to Vallon de Bérard</b>  → Located in forest above the waterfall and below Farinet forger cavern.  → Local specialties. Dinner on booking.	 1450 m	 -Buet train station parking before Vallorcine village. Direction Vallon de Bérard	 100 m	 20 min  15 min
	Le Tour	L'Alpage de Balme  06 83 33 86 61	<b>Mountain pasture in operation.</b>  → Mt Blanc massif and particulary glacier du Tour.  → Local specialties. Booking advisable.	 1990 m	 -From top of Charamillon cabins. -From top of Vallorcine cabins -From le Tour village via aiguillette des Posettes	 145 m 60 m 720 m
Argentière	Crémèrie du glacier  04 50 54 07 52	<b>Dairy at the bottom of the valley.</b>  → Located in the woods at the bottom of Argentière glacier. Orientation training course closed by.  → Local food, Booking advisable.	 1300 m	 -From Lognan parking( Argentière) direction CMBH dropping zone	 20 m	 10 min  10 min
Le Lavancher	Chalet du Chapeau  06 10 77 59 01	<b>Above gorges de l'Arveyron and 10mn far from the view point on front ofmer de Glace.</b>  → Aiguilles Rouges, Aiguilles de Chamonix.  → Local specialties. Dinner on booking.	 1536 m	 -From Lavancher village. -From les Bois village, chemin de la source de l'Arveyron	 255 m 435 m	 50 min-40min  1h20-1h
Les Praz	Chalet de la Floria  06 31 47 73 69	<b>Chalet in the woods with a sunny terrace.</b>  → Mont-Blanc range, aiguilles de Chamonix.  → Local specialties	 1337 m	 -At entrance of les Praz village , at left before the bridge. - From tennis parking in Chamonix, then route des Nants, and chemin de La Floriaz	 270 m 290 m	 45 min-40min  1h-1h
	Buvette du Paradis des Praz  06 63 10 42 38	<b>Located in valley in the woods near by a stream.</b>  → Kids games area. Pony rides  → Local specialties salads	 1080 m	 Les Praz golf parking.	 10 m	 10 min  40 min 1h

Location	Name	Interest	Altitude	Departure points	Gain.	Hiking times
Chamonix	Buvette du Cerro  06 64 78 77 42	<b>Located on glacier des Bossons right side.</b>  → Les aiguilles Rouges, le glacier des Bossons  → Snacking and drinks. Open from 10am to 5pm	 <b>1358 m</b>	 -Parking before tunnel du mont-Blanc entrance. -From les Bossons train station, via les Songenaz hamlet.	 <b>100 m</b> <b>345 m</b>	 15 min/15min  1h15-50 min
	Cascade du Dard  06 71 18 95 82	<b>Splendid water fall 20m high.</b>  → Les Aiguilles Rouges.  → Local specialties, salads...Dinner on booking.	 <b>1233 m</b>	 -Penultimate curve on tunnel du mont-Blanc road. -From chemin à Batioret (Grépon parking) via le camping des Molliasses	 <b>5 m</b> <b>200 m</b>	 5 min-5 min  50 min- 40 min
	Alpage de Blaitière  06 22 32 50 95	<b>Mountain pasture in operation.</b>  → Les aiguilles Rouges, les aiguilles de Chamonix, Chamonix valley.  → Sheepfold visit. Tasting and sale of cheeses.	 <b>1708 m</b>	 -From parking du Biollay -From parking du Grépon -From Plan de l'Aiguille (mid station cable car)	 <b>650m</b> <b>660m</b> <b>600m</b>	 2h/1h30  2h/1h30  1h50-1h
	Buvette des Mottets  06 80 95 30 87	<b>Downstream from Montenvers</b>  → Mer de Glace, les Drus, le glacier du Nant Blanc.  → Local specialties, salads...Dinner on booking. Possibility to book night in bubble tents.	 <b>1638 m</b>	 -From parking des Planards (luge alpine coaster) -From les Bois village and via chemin de la Filia -From top Montenvers railway station.	 <b>580m</b> <b>540m</b> <b>275m</b>	 2h/1h30  1h45-1h10  50 min-30 min
	Buvette Caillet  06 52 58 69 12	<b>Downstream from Montenvers</b>  → Les aiguilles rouges, le Brévent and la Flégère. Permanent treasure game.  → Organic, local products, cooking in wood stove Dinner on booking. Possibility to book night in bubble tent.	 <b>1590 m</b>	 -From parking des Planards (luge alpine coaster) -From les Bois village and via chemin de la Filia -From top Montenvers railway station.	 <b>530m</b> <b>490m</b> <b>323m</b>	 1h45/1h15  1h30/1h  1h-40min
Les Bossons	Chalet du glacier des Bossons  07 44 97 79 07	<b>On glacier des Bossons left side.</b>  → View point on the glacier, Chamonix valley. Thematic path about the story of the glacier.  → Local specialties . Dinner on booking.	 <b>1425 m</b>	 -From les Bossons - route du Tremplin -From route du Mont parking (before the hamlet and the ski jumping hill) -From summit of les Bossons chairlift.	 <b>370m</b> <b>275m</b> <b>10m</b>	 1h20/50 min  45 min-35 min  5 min-5 min
Les Houches	Chalet de Chailloux  06 10 95 39 47  06 21 87 81 91	<b>In a pasture below aiguillette des Houches.</b>  → Chamonix valley, massif du Mt Blanc, glacier des Bossons.  → Local cheese – charcuterie board..	 <b>1932 m</b>	 -From parking du Bettey - la Flatière -From Parc animalier de Merlet	 <b>590m</b> <b>465m</b>	 2h/1h30  1h30/1h10
Servoz	La Tête de la Fontaine  06 19 56 69 73  04 50 47 21 68	<b>Located on the path towards Pormenaz, ahead Servoz and Diosaz stream.</b>  → Fiz and Aravis mountain ranges  → Local specialties. Dinner on booking.	 <b>1080 m</b>	 -From Pont du Souay parking -From Moulins d'en haut parking	 <b>80m</b> <b>200m</b>	 20 min/10 min  40 min/ 30 min